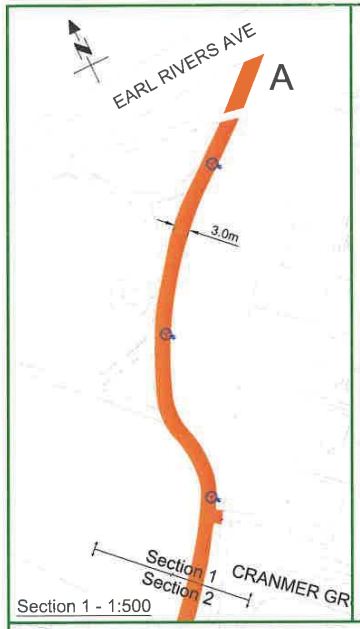

Section 1 - 1:500

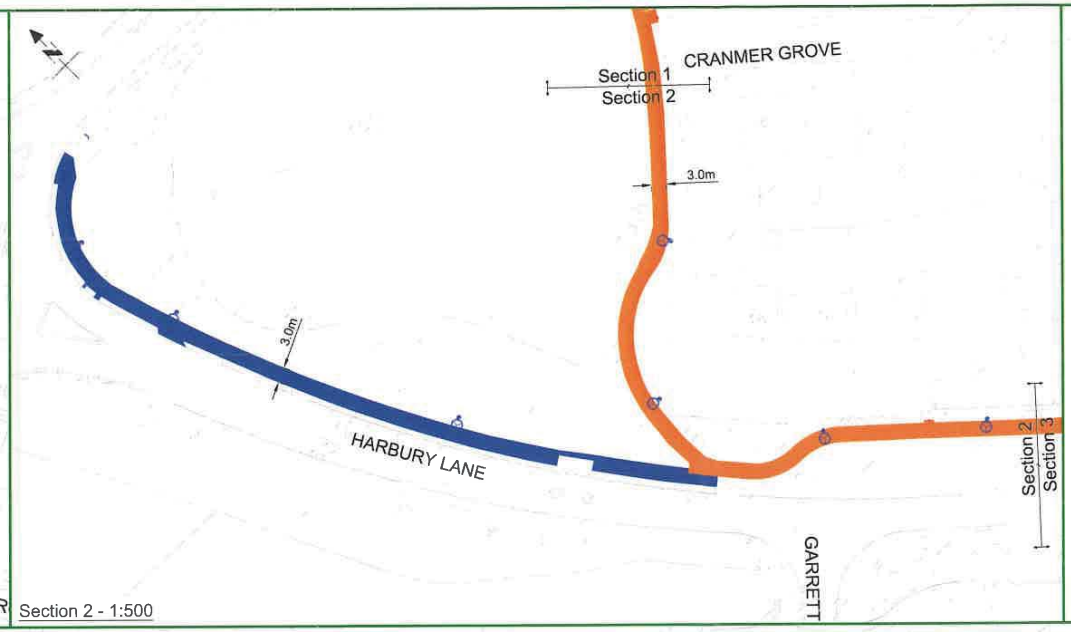

Section 2 - 1:500

Proposed Harbury Lane 3m wide Cycle Track

Proposed Harbury Lane 3m wide Cycle Track and shared Footway/Cycleway

Proposed Lighting Column. See notes for more detail

NOTES

1) Lighting columns on proposed cycle path will be 6m in height and will have back-shields to prevent light pollution into adjacent properties.

2) Lanterns will also be LED which are very direct and will be a low Kelvin and low Wattage to further minimise potential light pollution to properties and wildlife.

2147/24

P. Endall

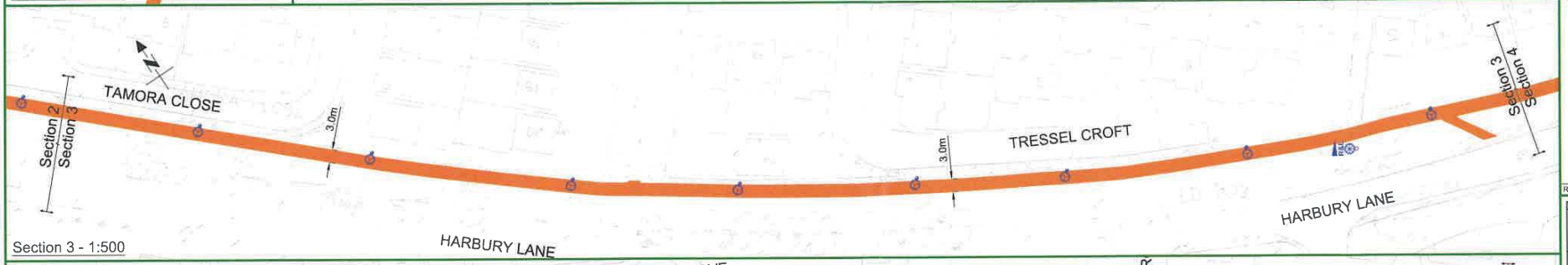

Section 3 - 1:500

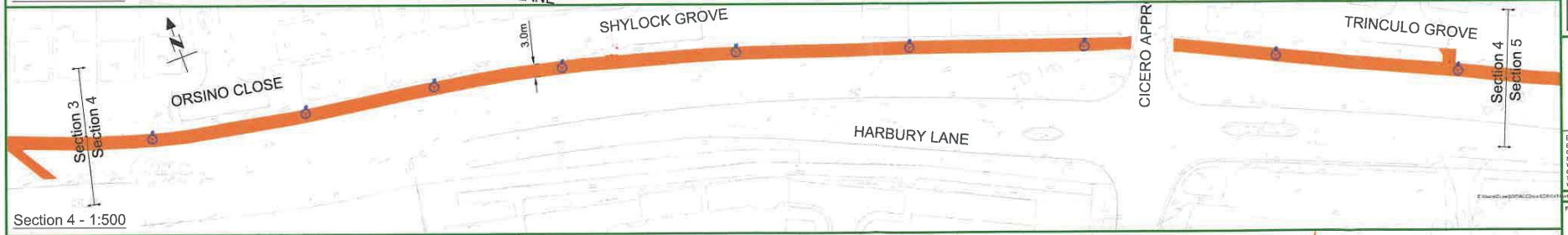

Section 4 - 1:500

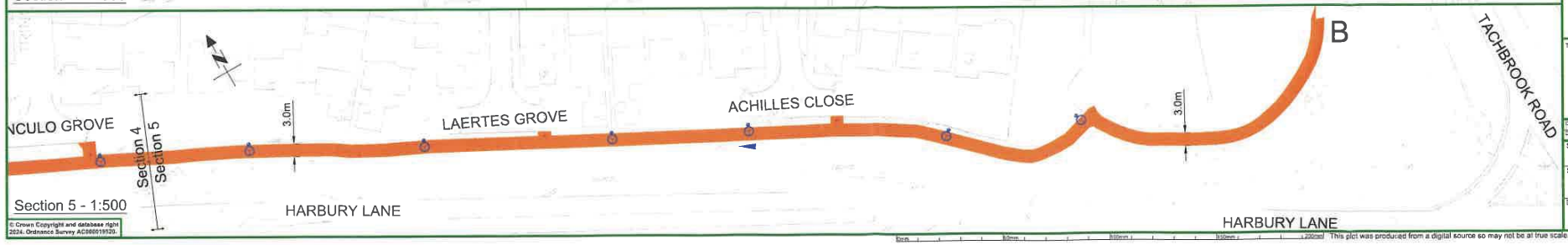

Section 5 - 1:500

© Crown Copyright and database right 2024. Ordnance Survey AC0000819520.

REV	DRN	AMENDMENT	DATE

PROJECT PHASE STATUS: CONCEPT DESIGN COMPLETE

Drawing Content Status: FEASIBILITY WORK IN PROGRESS (ILLUSTRATIVE ONLY)

Suitable For: CONSULTATION, ROAD SAFETY AUDIT RSA-1A, STATUTORY UNDERTAKER C3 ESTIMATES, OPTION ASSESSMENT, PROJECT FUNDING BIDS

PROJECT PROGRESS

Warwickshire County Council

Engineering Design Services

Engineering Design Services
Environment, Planning and Transport
Communities Directorate
Shire Hall
Warwick
CV34 4RL
Tel: 01926 418410
Web: www.warwickshire.gov.uk

FS 26655

PROJECT

C43 -

C43 Harbury Lane - Cycle Route

TITLE

Cycle Track Order

Consultation Plan

Drn	CL	Chkd	AF	App'd	AF
Date	17-09-24	Date	02-10-24	Date	02-10-24

Status: Approved (Level 4)

Scale: 1:500

Sheet size: A1

DRG. NO.: 9.2-C43–017-014

Rev.: A

This plot was produced from a digital source so may not be at true scale. It is the recipient's responsibility to confirm its accuracy.