




























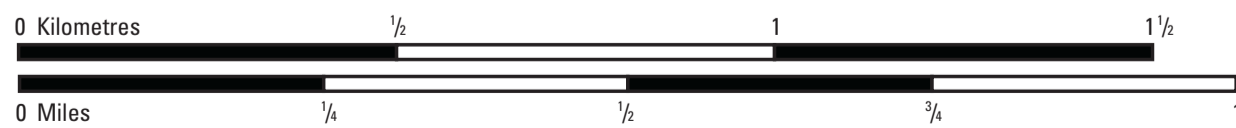
Whilst every care has been taken in the production of this map, Warwickshire County Council cannot guarantee the accuracy of the information contained herein and accepts no responsibility for any error or omission. It is intended only as a guide and users of the routes should exercise caution and be aware of their surroundings and conditions when using them. Warwickshire County Council shall not be liable for any death, personal injury or damage to property arising from the use of any of the routes indicated within this map except to the extent that any liability may have arisen from negligence on the part of Warwickshire County Council or under general law.

Stratford-upon-Avon Active Travel Map




Warwickshire County Council
www.warwickshire.gov.uk

-  National Cycle Network route number
-  On-road signed cycle route or cycle lane
-  On-road links between cycle routes*
-  Traffic-free path or shared-use footway/cycle track
-  Bridleway
-  Canal towpath
-  Pedestrian area (cyclists permitted, one way only)
-  Footpath (no cycling)
-  Railway with station
-  Access ramp
-  Access steps
-  Bike shop
-  Cycle hire
-  Cycle parking
-  Pelican/Puffin crossing
-  Toucan crossing
-  Zebra crossing
-  College
-  Hospital
-  Leisure centre
-  Library
-  Museum
-  Public toilets
-  School
-  Supermarket
-  Theatre
-  Tourist information



How long will it take?
 3 minutes cycling will take you this far or this far
 If you cycle at about 6 miles an hour If you cycle at about 10 miles an hour
 10 minutes walking will take you about this far
 If you walk at about 3 miles an hour



* On-road links between cycle routes generally follow roads with relatively low traffic flows and provide useful connections to the cycle network or local destinations, avoiding main roads as far as possible. Please note that these roads may not be inspected as frequently and maintained to the same standard as those roads identified as dedicated cycle routes, including sections of the National Cycle Network.

Digital cartography by Pindar Creative www.pindarcreative.co.uk
 © Crown copyright and database rights. Ordnance Survey 100019520. 2025