






KEY:

-  Woodloes Cycle Track (Construction Oct / Nov 22)
-  Proposed Coventry Road Cycle Track shared footway/cycleway
-  Future Coventry Road Cycle Track shared footway/cycleway
-  Proposed on-carriageway cycleway
-  Proposed Street lighting with LED lantern

NOTES

This Order plan 9.2-A429-063-033 Rev A replaces the attached Order plan 9.2-A429-063-033 by modification by the Secretary of State for Transport upon confirmation of the Order by him.

REV	DRN	AMENDMENT	DATE



Engineering Design Services
 Environment Services, Communities
 Shire Hall Post Room
 Warwick
 CV34 4SP
 Tel : 01926 410410
 Web : www.warwickshire.gov.uk



C:\DesignServices\9.2\A429\063\3 Drawing\3-01 AutoCAD\9.2-A429-063-033.dwg

PROJECT
 A429 - Coventry Road
 Warwick, Provision of Cycle Route

TITLE
 Cycle Track Order Plan
 Purpose of Drawing: Consultation

Drn	AB	CK'd	AF	App'd	AF
Date	20-10-22	Date	18-01-24	Date	18-01-24

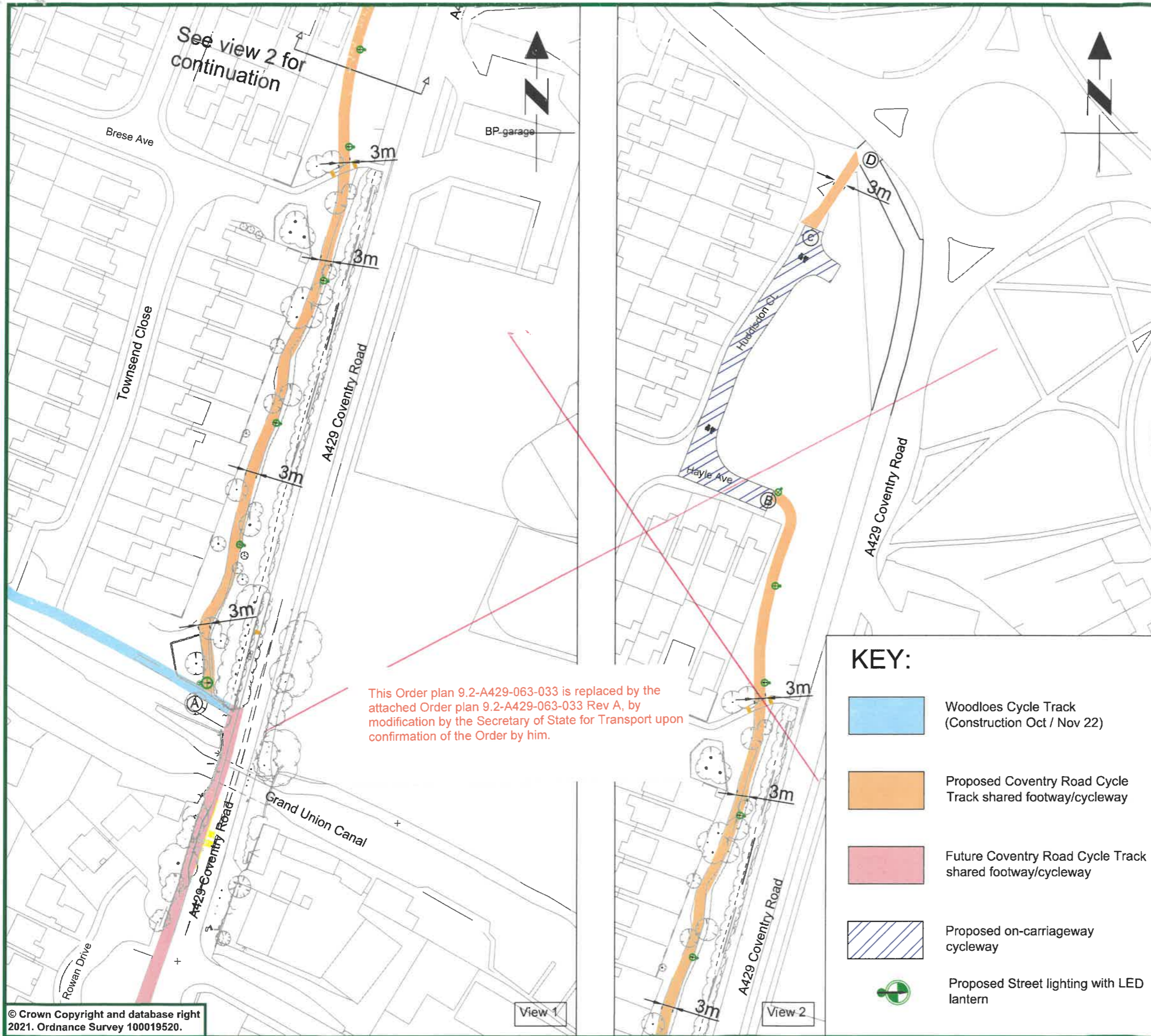
Status
 Approved (Level 3)

Scale 1:1000 **Sheet size** A3

DRG. NO. 9.2-A429--063-033 **Rev.** A

© Crown Copyright and database right 2021. Ordnance Survey 100019520.

Frame V2.9.1



NOTES



REV	DRN	AMENDMENT	DATE
-----	-----	-----------	------

Warwickshire County Council
Engineering Design Services

Engineering Design Services
 Environment Services, Communities
 Shire Hall Post Room
 Warwick
 CV34 4SP
 Tel : 01926 410410
 Web : www.warwickshire.gov.uk

PROJECT
 A429 - Coventry Road
 Warwick, Provision of Cycle Route

TITLE
 Cycle Track Order Plan
 Purpose of Drawing: Consultation

Drn	AB	Ck'd	CM	App'd	CM
Date	20-10-22	Date	27-10-22	Date	27-10-22

Status
 Approved (Level 3)

Scale
 1:1000

Sheet size
 A3

DRG. NO.
 9.2-A429--063-033

Rev.
 -

© Crown Copyright and database right 2021. Ordnance Survey 100019520.