







NOTES

1. THIS DRAWING IS TO BE READ IN CONJUNCTION WITH ALL RELEVANT ENGINEER'S, ARCHITECT'S AND SPECIALIST'S DRAWINGS AND THE SPECIFICATION.
2. DO NOT SCALE FROM THIS DRAWING MANUALLY OR ELECTRONICALLY. WRITTEN PERMISSION MUST BE OBTAINED FROM SWECO PRIOR TO SCALING ELECTRONICALLY OR USING THIS ELECTRONIC FILE.
3. SITE CLEARANCE INFORMATION FROM SWECO DRAWING HE604819-SWE-GEN-ZZ-DR-CH-200004-P01, TOPOGRAPHICAL SURVEY INFORMATION FROM SWECO MODEL HE604819-SWE-VTO-00-M2-ZX-000001, LAND REGISTRY BOUNDARIES FROM INSPIRE OPEN DATASET PUBLISHED 01.10.2023.

KEY

	ASPHALT
	HIGH FRICTION SURFACING IN CONTRASTING COLOUR
	GRASS VERGE
	K1 - CARRIAGEWAY KERB
	DR1 - TRANSITION KERB BULLNOSED BN2 TO BULLNOSED BN3
	TR1 - TRANSITION KERB BULLNOSED BN2 TO SPLAYED SP2

P02	19.01.2024	UPDATED TO WCC & CLIENT COMMENTS	RS	TM	SP
P01	08.12.2023	FIRST ISSUE	RS	TM	SP
Rev	Date	Amendment Details	Dr'n	Chk'	App'

This drawing should not be relied on or used in circumstances other than those for which it was originally prepared and for which Sweco UK Limited was commissioned. Sweco UK Limited accepts no responsibility for this drawing to any party other than the person by whom it was commissioned. Any party which breaches the provisions of this disclaimer shall indemnify Sweco UK Limited for all loss or damage arising therefrom.
COPYRIGHT © Sweco 2021

Sweco
North Kiln, Felaw Maltings
46 Felaw Street
Ipswich
IP2 8PN
Tel: +44 (0)1473 231 100
Web: www.sweco.co.uk



Client
A46/A428 RUGBY ROAD SHARED FOOTWAY/CYCLEWAY

Project Title
S90A PROPOSED LAYOUT PLAN

Purpose Of Issue
PRELIMINARY

Designed	Drawn	Checked	Approved
RS	RS	TM	SP
Sheet Size	Scale	SWECO Ref	Revision
A1	1:100	66202784	P01

Drawing Number
66202784-SWE-XX-XX-D-C-1121