

WARWICKSHIRE COUNTY COUNCIL

CYCLE TRACKS ACT 1984

CONVERSION OF A FOOTPATH TO A SHARED USE FOOTWAY AND CYCLE TRACK

THE WARWICKSHIRE COUNTY COUNCIL
(A429 COVENTRY ROAD, TOWNSEND CLOSE, PHILLIPPES ROAD
AND HUDDISON CLOSE, WARWICK)
CYCLE TRACK ORDER 2022

The Warwickshire County Council in exercise of its powers under section 3 of the Cycle Tracks Act 1984, and pursuant to the Cycle Track Regulations 1984, and of all other enabling powers, hereby make the following Order:-

1. In this Order

“Cycle Track” shall have the same meaning as defined in the Highways Act 1980; and

“the Plan” shall mean the drawings annexed hereto and numbered 9.2-A429—063-033

2. The length of footpath which is described in the Schedule to this Order, and which is shown coloured orange on the Plan, is hereby designated as a Cycle Track which for the purposes of the Highways Act 1980 is a highway maintainable at the public expense and over which the public have a right of way on pedal cycles (other than pedal cycles which are motor vehicles) and a right of way on foot.
3. This Order may be cited as "The Warwickshire County Council (A429 Coventry Road, Townsend Close, Phillippes Road and Huddison Close, Warwick) Cycle Track Order 2022" and shall come into operation on the date on which notice that it has been confirmed is first published in accordance with Regulation 10 of the Cycle Tracks Regulations 1984.

SCHEDULE

That section of informal path as shown coloured orange on the plan attached to the Order, which extends from point A (at its junction with the new cycle track that links to A429 Coventry Road, Warwick), northwards for approximately 200 metres to point B (at its link onto Hayle Avenue) , and from point C (at the northernmost end of Huddison Close) northwards to point D on the plan (at its link to the shared use footway/cycleway on Primrose Hill), and having a width of generally 3 metres as indicated on the plan.

GIVEN under the Seal of the Warwickshire County Council the 8th day of December 2022

The COMMON SEAL of
Warwickshire County Council
was hereto affixed in the
presence of:-

De: signed Authorised Officer

Print Name


.....
JACK CANTWELL



1893/22

DATED 28 December 2022

WARWICKSHIRE COUNTY COUNCIL

CYCLE TRACKS ACT 1984

THE WARWICKSHIRE COUNTY COUNCIL
(A429 COVENTRY ROAD, TOWNSEND CLOSE,
PHILLIPES ROAD AND
HUDDISON CLOSE, WARWICK)
CYCLE TRACK ORDER 2022

Ref: E55575/LA

The Warwickshire County Council, in exercise of its powers under section 3(3) of the Cycle Tracks Act 1984, hereby confirms "The Warwickshire County Council (A429 Coventry Road, Townsend Close, Phillippes Road and Huddison Close, Warwick) Cycle Track Order 2022" as unopposed.

GIVEN under the Seal of the Warwickshire County Council the day of 2023

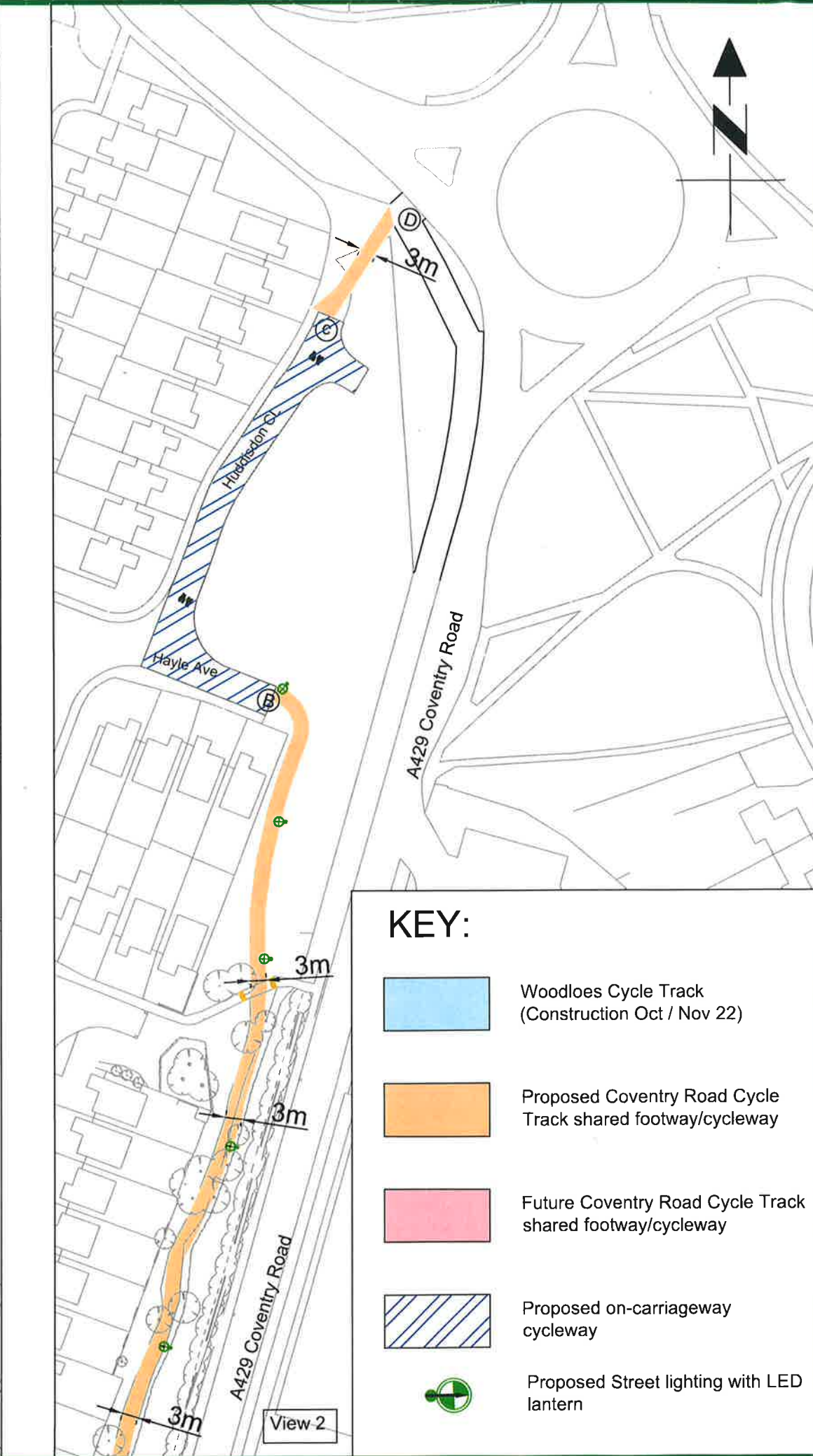
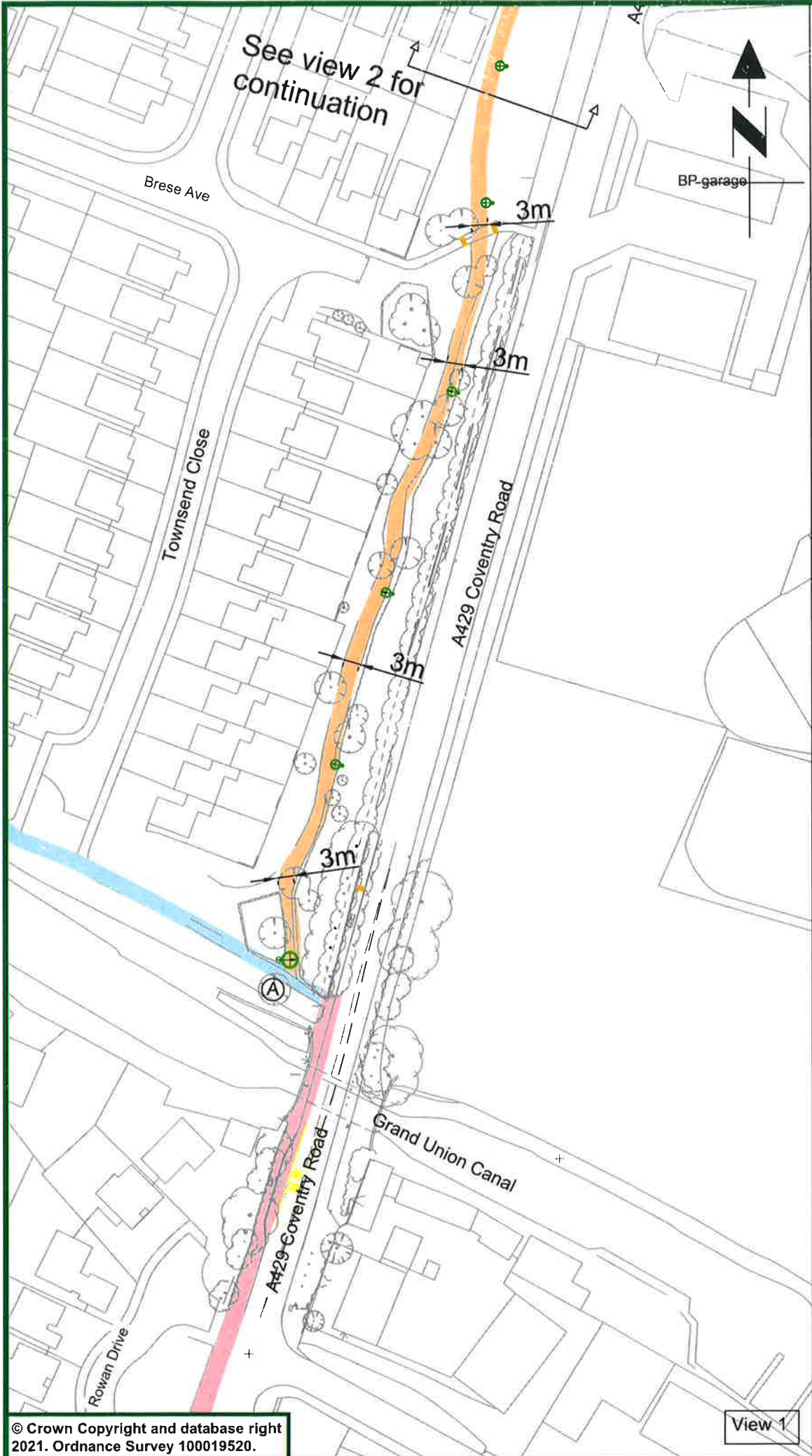
The COMMON SEAL of)
Warwickshire County Council)
was hereto affixed in the)
presence of:-)

Authorised Officer




.....

Print Name

.....



KEY:

-  Woodloes Cycle Track (Construction Oct / Nov 22)
-  Proposed Coventry Road Cycle Track shared footway/cycleway
-  Future Coventry Road Cycle Track shared footway/cycleway
-  Proposed on-carriageway cycleway
-  Proposed Street lighting with LED lantern

NOTES

[Handwritten signature]

1893/22

REV	DRN	AMENDMENT	DATE



Engineering Design Services
 Environment Services, Communities
 Shire Hall Post Room
 Warwick
 CV34 4SP
 Tel : 01926 410410
 Web : www.warwickshire.gov.uk

PROJECT

A429 - Coventry Road
 Warwick, Provision of Cycle Route

TITLE

Cycle Track Order Plan
 Purpose of Drawing: Consultation

Drn	AB	Ck'd	CM	App'd	CM
Date	20-10-22	Date	27-10-22	Date	27-10-22

Status **Approved (Level 3)**

Scale **1:1000** Sheet size **A3**

DRG. NO. **9.2-A429--063-033** Rev. **-**